

RECONNAISSANCE GEOLOGICAL REPORT OF PROPOSED SITE OF SHRI PRAHLAD SINGH S/O SHRI KARAM SINGH FOR THE CONSTRUCTION OF OWNER DRIVEN CONSTRUCTION FOR HOUSING (ODCH) VILLAGE-KHANYASANI, TEHSIL- MORI DISTRICT- UTTARKASHI KHASARA NO-551 & AREA-0.045 ha

Date of Inspection: 09/01/2014

In a 'World Bank' funded programme, Government of Uttarakhand has provided teams of Consultant Geologists and Consultant Associate Geologist to Director, Geology and Mining Unit, Uttarakhand for geological studies in proposed site for Owner Driven Construction For Housing (ODCH) in disaster affected districts of Uttarakhand.

Director, Geology and Mining Unit, Directorate of Industries, Uttarakhand has issued an Office Order No. 1612 Aa. Pra./Bhu.Ni./Bhu.Khani.E./2013-14 dated 10th December 2013 regarding geological studies in disaster affected five districts of Uttarakhand, Uttarkashi is one of them. Thus, undersigned have taken geological observation during traverses and collected field geological data under the management of cosignatory departmental 'Assistant Geologist'.

In the above mentioned questioned area, the reconnaissance geological investigation was carried out in the presence and co-operation of Shri Prem Lal, Home Guard, Mori. The proposed site is 22Km approx from Tehsil Headquarter Mori, District Uttarkashi, Uttarakhand, 1.5Km by foot hill side from Natwar-Bhitri motor road. It falls on coordinate – N 30° 6' 33.3" E 78° 6' 7.7" El. 2427m. At 300m horizontal distance Ghattgad Gad in N direction is present and 1.5km from proposed site Rupeen River is present in S direction.

The site is located on colluvial deposit and man-made cultivated step terraces with moderate vegetation are present. The thickness of overburden is varying at places in between 2-5m approx with boulders embedded in the soil at the proposed site. The boulders of Quartzite and gneiss, general slope are 20° -25° and 25° -30° hill side, downhill slope is 30° -35° in S direction. At around the site location moderate vegetation is present.



Close view of the proposed site

At the proposed site, thick and consolidated soil cover with rock fragments of quartzite and gneiss varying in size from 5-15cm, with fined grained blackish- brown clay soil matrix are found. The trees near the proposed site are standing straight which shows there is no active movement in the area.

RECOMMENDATIONS:

Based on above surface geological observations, the proposed area seems geologically suitable for the proposed building construction. The following remedial measures are recommended for safety:

1. Inclined retaining wall at the uphill in NE direction and downhill in SW direction foot way side with depth of foundation more than the foundation depth of the house with provisions of weep holes and sufficient gap of about 0.5-1.0m in between the backside retaining wall and the proposed construction should be constructed. And also, proper drainage system between the retaining wall and the wall of house should be developed.
2. The surface drainage should be properly planned through lined drain/pipe, so both, rainwater from uphill side as well as waste water from the existing houses to be release safe place at down-hill along a channel with more dimensions than that of maximum possible volume of water.
3. The foundation depth of the houses must be as per the compactness of the overburden material in the proposed site.
4. Inclined retaining wall at the toe of the proposed site with provision of weep holes at specific distance should be constructed
5. Massive plantation of trees, bushes and grasses which can hold the soil mass and retained the debris with dense and long rooted, wide/broad leafed flora must be done to protect the soil erosion and minimize the surface erosion of the subsurface rocks.
6. The soakpits and toilet foundations must be quiet away from the house so that the foundations are not directly affected from subsidence due to excessive seepage.
7. The premises of house must be made 'pukka' to prevent excessive subsurface seepage and downward percolation of water and differential settlement.
8. Framed structure must be used and light roof should be constructed, as the area falls in the earthquake zone IV, so it is essential that the house must be constructed with latest earthquake resistive techniques, scientific and technically sound craftsmanship with logical and favourable principles of soil mechanics.

CONCLUSION:


Prima-facie, presently, the proposed site of Shri. Prahlad Singh S/o Shri Karam Singh is geologically feasible for the proposed construction, only if, the above mentioned recommendations will be followed strictly, otherwise, in their contravention; geological suitability will be deemed annulled.




(Vivek Sahu)
Consultant Associate Geologist

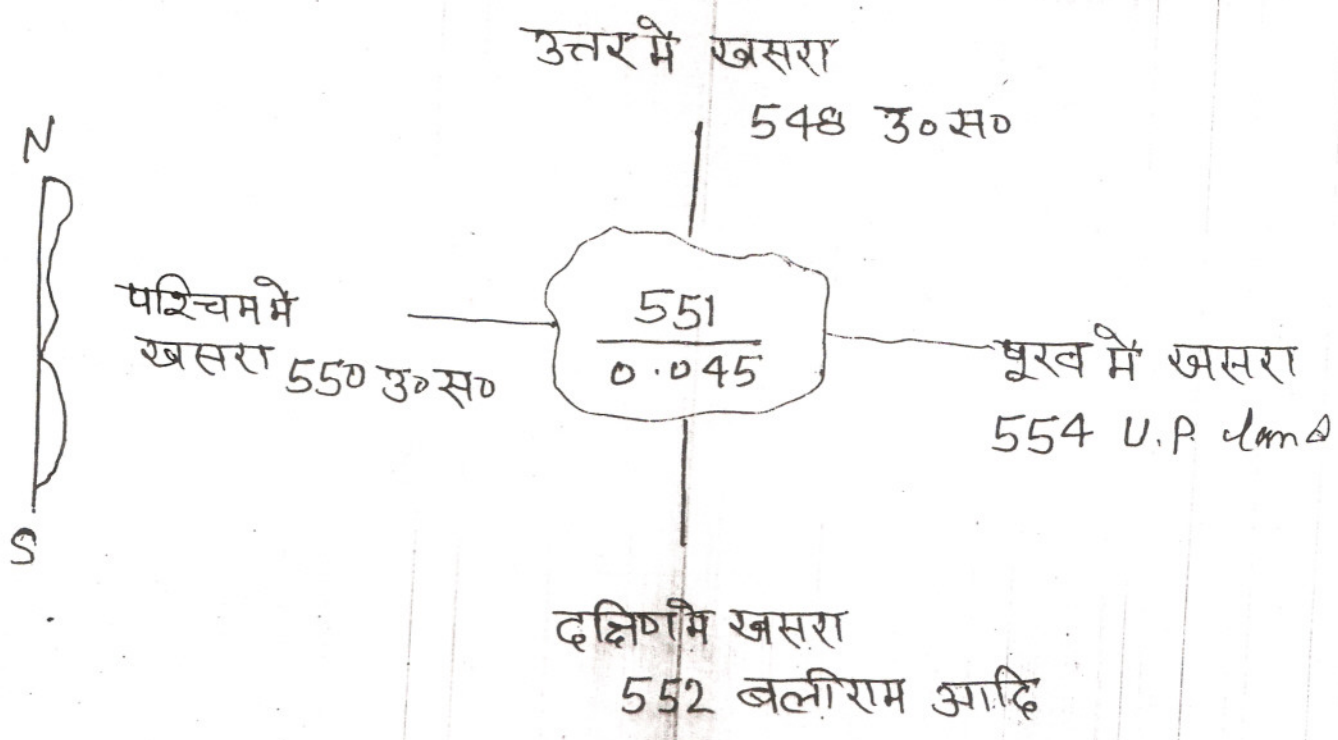
Date:

Place: Uttarkashi


(Kailash Chandra Sati)
Consultant Geologist



(Dipender Singh Chand)
Assistant Geologist
Mob: 819280233
Email id: agddn-dgm-uk@nic.in

तहसील मोरी के ग्राम खन्सासणी में देवी आपदा के कारण पूर्ण रूप से क्षतिग्रस्त भवन के कारण अपने निजी भूमि पर बनाये जाने वाले प्रभावित व्यक्ति प्रह्लादसिंह ^{शुक्रशर्मा} के नाम भवन का नजरी नक्शा व खसरा 551 रकबा-0.045 हे०



नोट → खसरा न० 551 की चौदही निम्न प्रकार है।

- 1+ पूरव में खसरा न० 554 उत्तराखण्ड सरकार
- 2+ पश्चिम में खसरा न० 550 उत्तराखण्ड सरकार
- 3+ उत्तर में खसरा न० 548 उत्तराखण्ड सरकार
- 4+ दक्षिण में खसरा न० 552 बलीराम आदि के नाम खिह है।


R. S. Singh

खसरा	
ख० न०	कुल कच्चा प्लॉट/कच्चा
551	551
	0.045 0.020